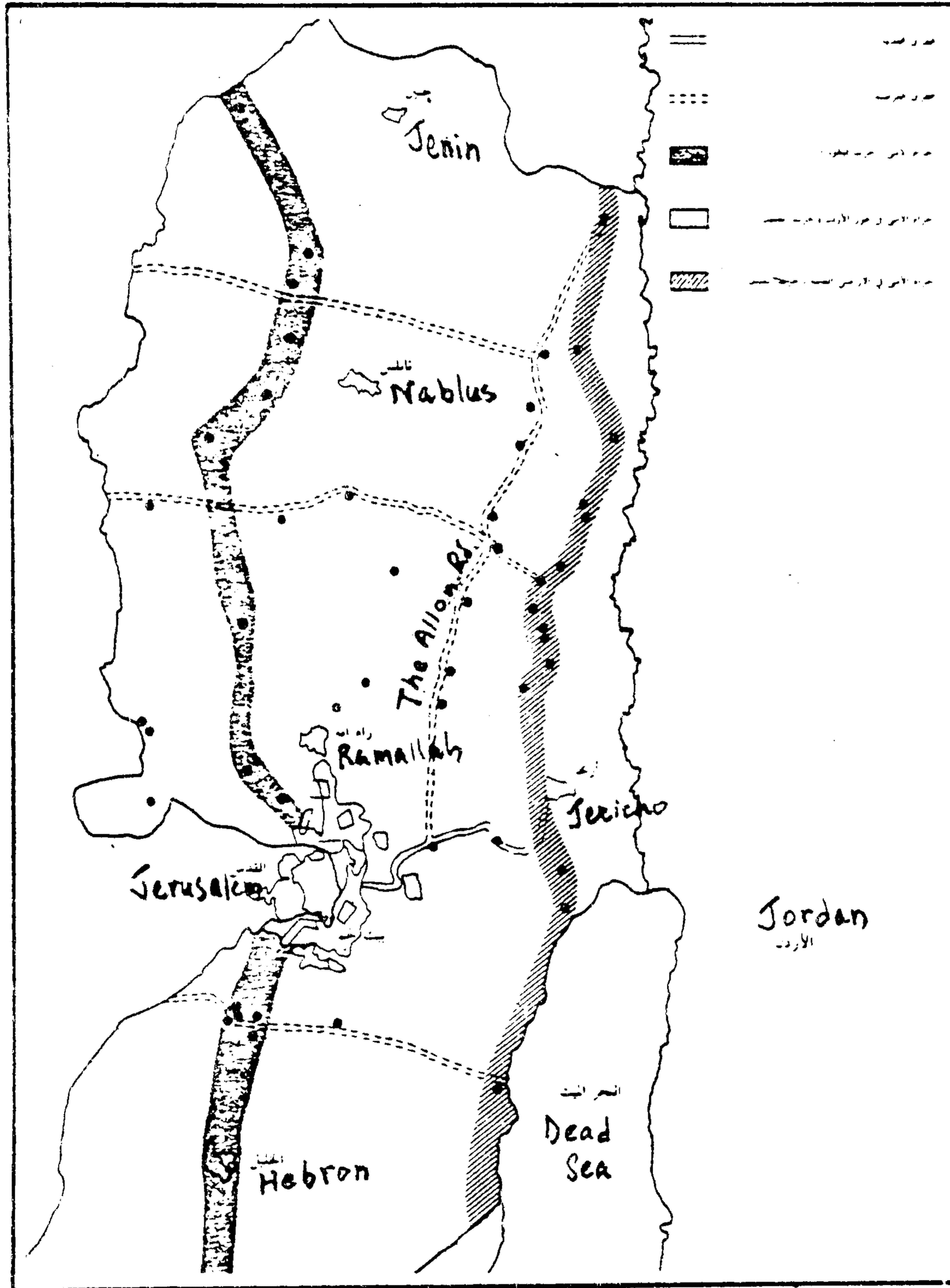





Settlement "Grid"
According to the Sharon Plan (1978),
and the Labour Party



Key:  Security Belt (Labour Party)
 Security Belt (Likud)
 Roads linking settlement grid

Source: Based on W. Ja'fari, Israeli Colonial Settlement in the Occupied Territories; IPS (Beirut) 1981.